

# BALASORE REGIONAL IMPROVEMENT TRUST

AT - STATION SQUARE, O.T. ROAD, BALASORE - 756001, TEL: (06782)263080



NO..... /BRI


## CORRIGENDUM NOTICE.

DATE .....

No..... 1389 /BRIT, Bls.

Dt..... 24-3-23

In reference to our earlier E.O.I. Notice No.1203/BRIT, Dtd.17.03.2023 invited for development of Integrated Residential Apartment-Cum-Commercial Complex as an extension to Bus Stand at Ganeswarpur, Balasore through Public Private Partnership (PPP) mode, it is to inform that the Area of land mentioned in Sl.No.5 & 11 of the EOI Notice to develop the above Project may be read as **Ac.5.645** instead of Ac.6.5. Other details of the proposed project as per the scope of work detailed in the EOI are remaining unchanged.

  
Collector & District Magistrate,  
Balasore-Cum-Chairman, B.R.I.T.,  
Balasore.

Dtd. 24-3-23

Memo No. 1390 /BRIT, Bls.


Copy to the District Informatics Officer, NIC, Balasore for information with a request to upload/display the Corrigendum Notice of B.R.I.T. by 20.03.2023 in the district portal for wide circulation and information of the general public.

  
Secretary.

Dtd. 24-3-23

Memo No. 1391 /BRIT, Bls.


Copy forwarded to the Advertisement Manager, the Samaj/Sambad/The New Indian Express for information & necessary action. They are requested to publish the aforesaid Corrigendum Notice in their Newspapers on or before 24.03.2023 for wide circulation and awareness of the general public.

  
Secretary.

Dtd. 24-3-23

Memo No. 1392 /BRIT, Bls.

Copy to Office Notice Board for necessary circulation and information of the general public.

  
Secretary.



MOUZA :- GANESWARPUR  
 P.S :- REMUNA NO-166  
 TAHASIL :- REMUNA  
 SCALE 22" = 1 MILE  
 DIST :- BALASORE



REFERENCE :-

- PLOT BOUNDARY
- EXIST ROAD
- PARTITION LINE

LAND SCHEDULE:-

MOUZA	KHATA	PLOT	TOTAL AREA		KISAM	TENANT
GANESWARPUR	1328	1723(P)	Ac 8.00 Dec.	Ac 2.355 Dec.	U.J.J	GOVT. OF ODISHA

**Balance Area** = Ac 8.00 dec - Ac 2.355 dec  
 = Ac 5.645 dec

Certified that this trace map is true copy of original R.A.S. map

AMIN  
 AMIN, REMUNA, TAHASIL  
 Dt. 21.03.2023

Chandy  
 R S Khachar  
 21/03/2023

21.03.23  
 TAHASILDAR  
 REMUNA